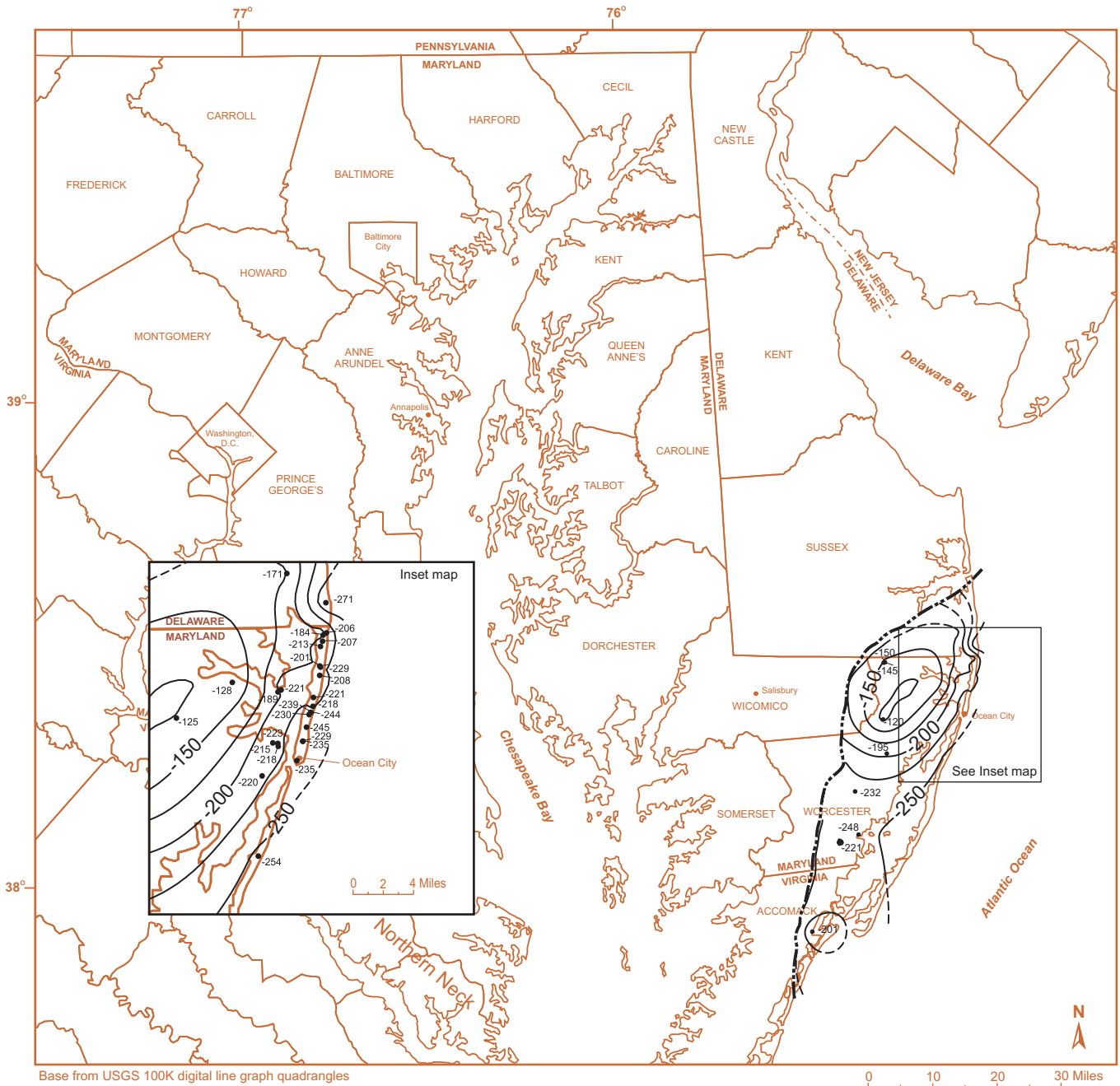





Altitude of the top of the Ocean City aquifer.



Base from USGS 100K digital line graph quadrangles

0 10 20 30 Miles

EXPLANATION

-  -250 Altitude of the top of the Ocean City aquifer. Dashed where inferred. Contour interval is 25 feet. Datum is sea level.
-  -201 Borehole--Number is altitude of the top of the Ocean City aquifer, in feet related to sea level.
-  Approximate extent of the Ocean City aquifer